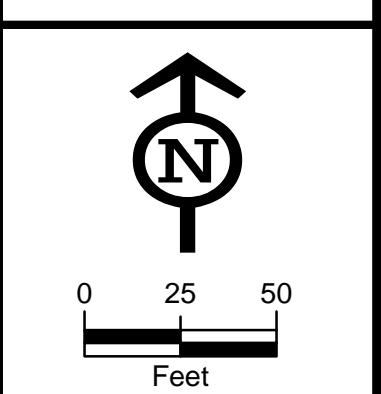




Project Boundary  
 Paved Trail  
 Wetland Line  
**Impact Type**  
 Direct (0.82 ac. ±)  
 Temporary (0.52 ac. ±)



Source(s): GM Consultants, Inc. ESRI World Imagery BaseMap  

 The information depicted on this map is for informational purposes only. It is not intended to be used for regulatory purposes. The information is not intended to be used for regulatory purposes.

**ENVIRONMENTAL SERVICES, INC.**  
 7220 Financial Way, Suite 100  
 Jacksonville, Florida 32256  
 (904) 470-2500  
 (904) 470-2112 Fax  
 www.environmentalservicesinc.com

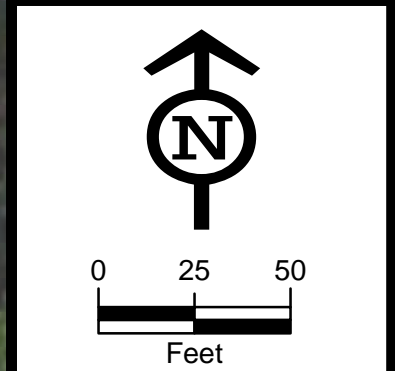
Proposed Site Conditions  
**East Central Regional Rail Trail  
 Phases 4B and 5**  
 Volusia County, Florida

Scale:	1" = 50'
Project:	EJ15382.01
Drawn By:	AA
Checked By:	BAA
Date:	Jun. 2017





Project Boundary  
 Paved Trail  
 Wetland Line  
**Impact Type**  
 Direct (0.82 ac. ±)  
 Temporary (0.52 ac. ±)



Source(s): GAI Consultants, Inc. ESRI World Imagery BaseMap  

 Disclaimer: The information depicted on this map is for informational purposes only. It is not intended to be used for any regulatory or legal purposes. The information is provided as is, without any warranty, express or implied.

**ENVIRONMENTAL SERVICES, INC.**  
 7220 Financial Way, Suite 100  
 Jacksonville, Florida 32256  
 (904) 470-2500  
 (904) 470-2112 Fax  
 www.environmentalservicesinc.com

Proposed Site Conditions  
**East Central Regional Rail Trail  
 Phases 4B and 5**  
 Volusia County, Florida

Scale: 1" = 50'  
 Project: EJ15382.01  
 Drawn By: AA  
 Checked By: BAA  
 Date: Jun. 2017

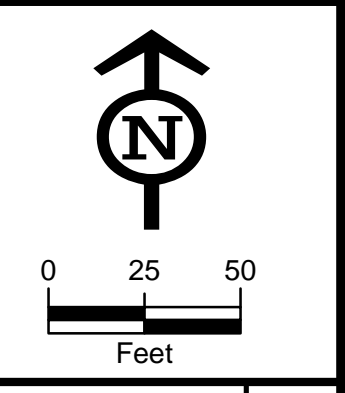
FIGURE NUMBER  
**3AA**  
 Page 27 of 23





Temporary  
Impact No. 215  
0.094 ac. ±

	Project Boundary
	Paved Trail
	Wetland Line
<b>Impact Type</b>	
	Direct (0.82 ac. ±)
	Temporary (0.52 ac. ±)



Source(s): GAI Consultants, Inc. ESRI World Imagery BaseMap  
 Disclaimer: This document is prepared on the basis of information provided by the client. The accuracy of the information is not guaranteed. The information is provided for informational purposes only and is not intended to be used for any other purpose. It is not to be used for any regulatory or legal purposes.

**ENVIRONMENTAL SERVICES, INC.**  
 7220 Financial Way, Suite 100  
 Jacksonville, Florida 32256  
 (904) 470-2200  
 (904) 470-2121 Fax  
 www.environmentalservicesinc.com

Proposed Site Conditions  
**East Central Regional Rail Trail  
 Phases 4B and 5**  
 Volusia County, Florida

Scale:	1" = 50'
Project:	EJ15382.01
Drawn By:	AA
Checked By:	BAA
Date:	Jun. 2017

FIGURE NUMBER  
**3AB**  
 Page 23 of 23